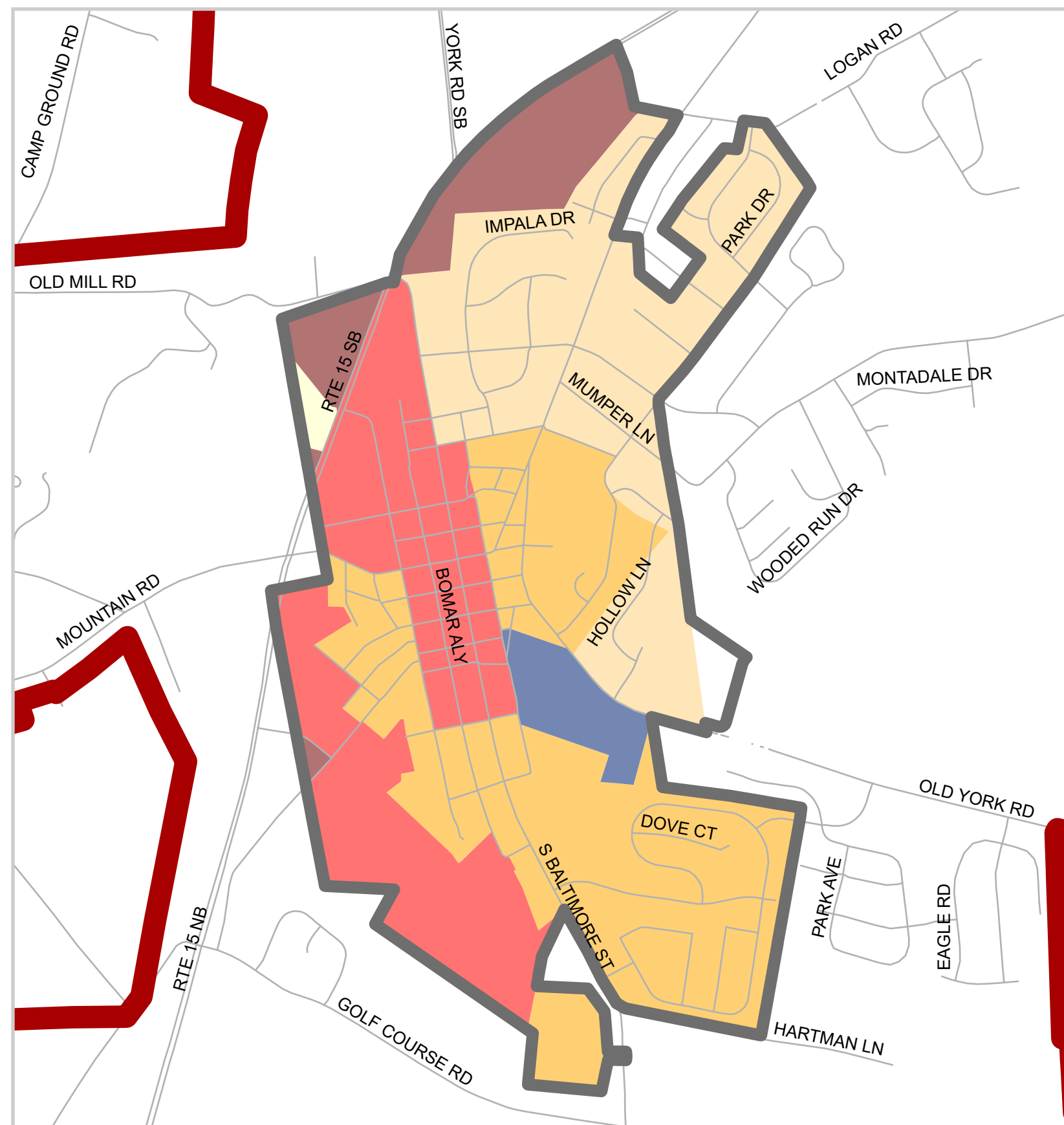
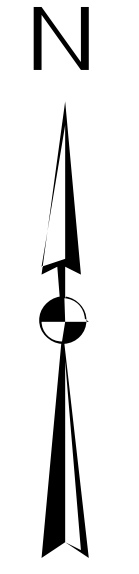


Northern York County Region Growth Boundaries and Future Land Uses

**Map 1
Future Land Use**



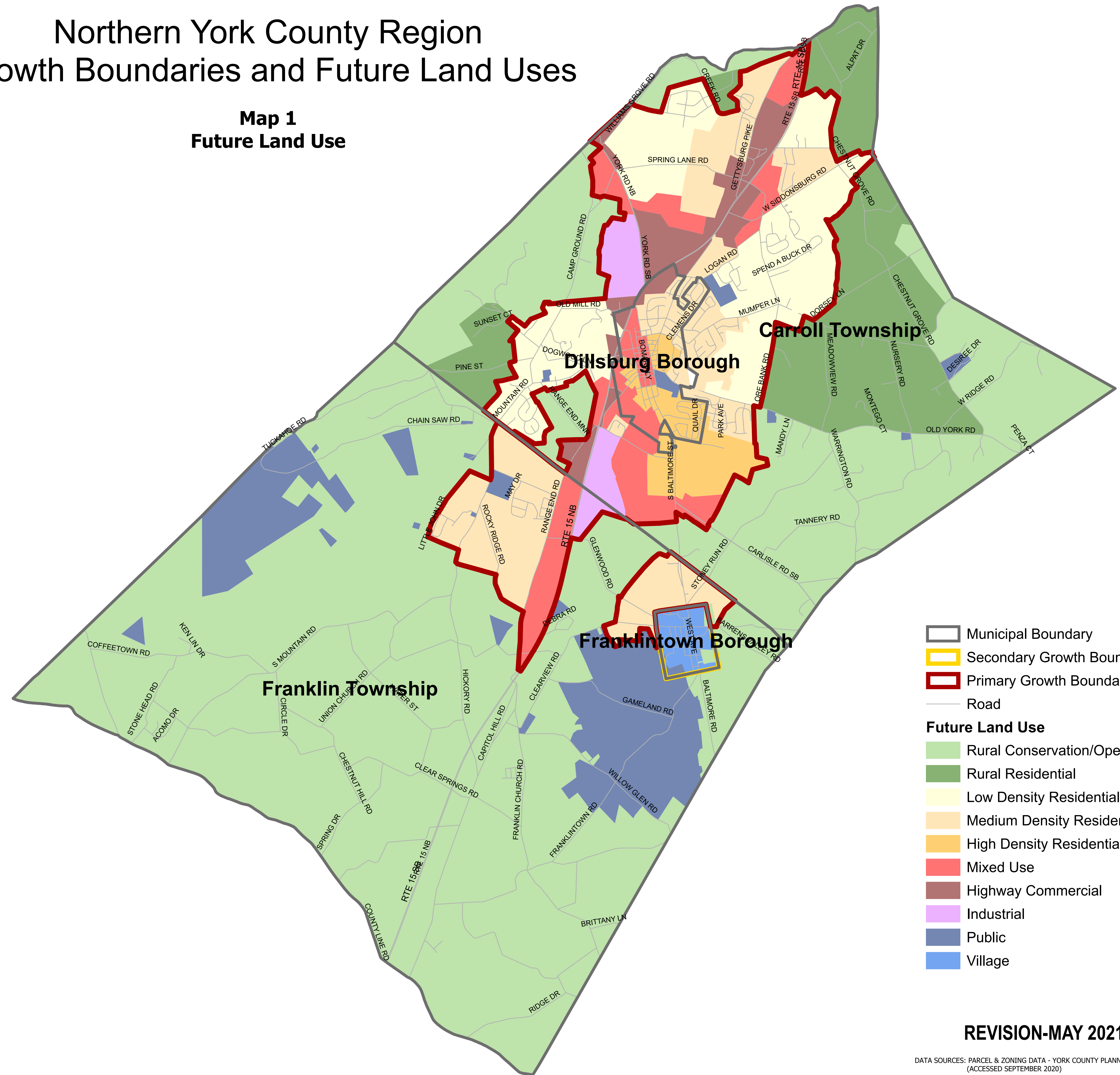
Dillsburgh Borough

1:12,000



Franklinton Borough

1:4,800



1:27,600

- Municipal Boundary
- Secondary Growth Boundary
- Primary Growth Boundary
- Road
- Future Land Use**
- Rural Conservation/Open Space
- Rural Residential
- Low Density Residential
- Medium Density Residential
- High Density Residential
- Mixed Use
- Highway Commercial
- Industrial
- Public
- Village

REVISION-MAY 2021

DATA SOURCES: PARCEL & ZONING DATA - YORK COUNTY PLANNING COMMISSION
(ACCESSED SEPTEMBER 2020)